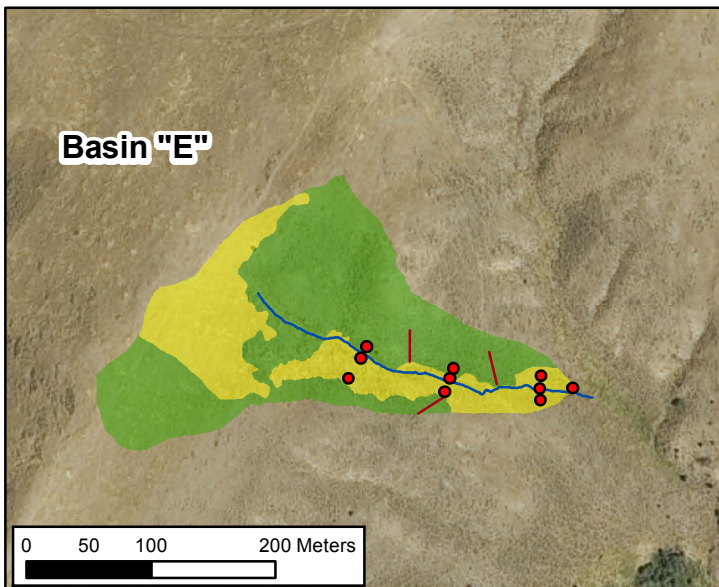
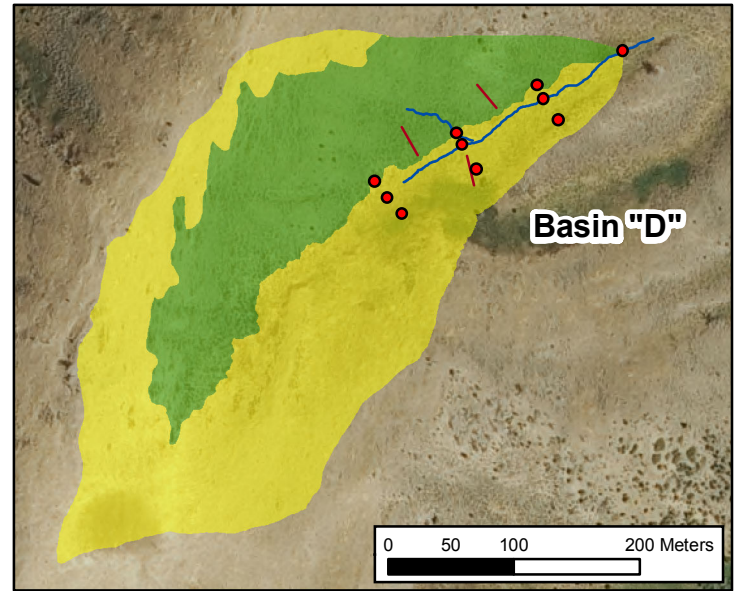
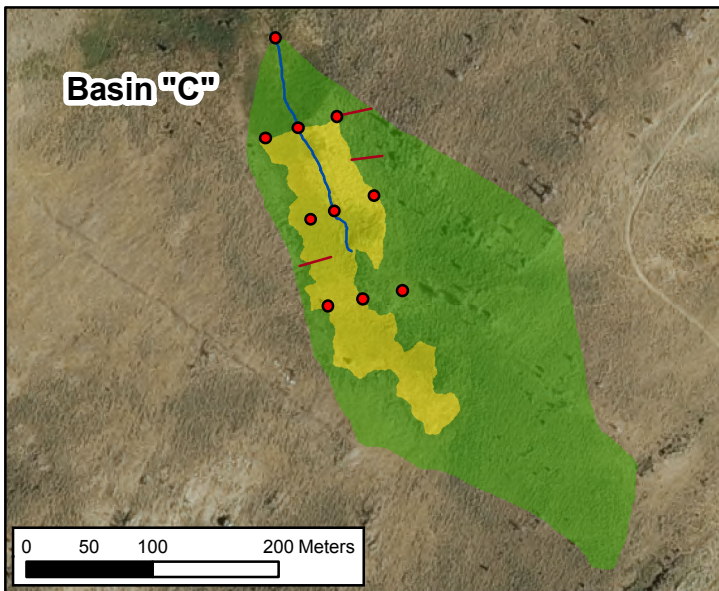
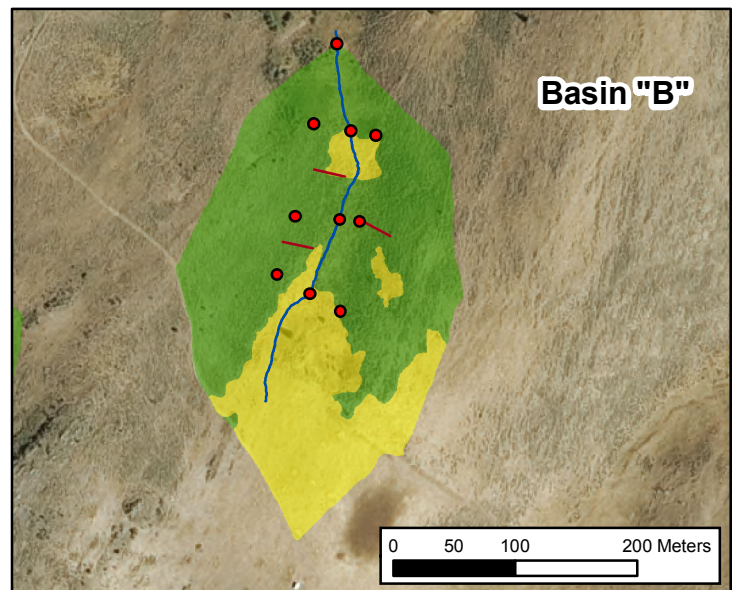
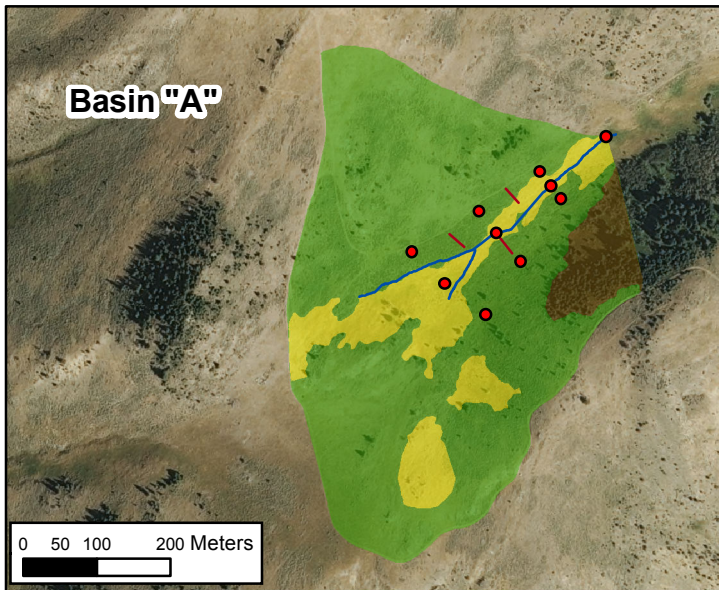


GROUND WATER STUDY at REDBLUFF



Legend

- Well
- Vegetation Transect
- Drainage
- Sagebrush
- Grass & Forbs
- Aspen & Conifers



Montana 2011 NAIP Orthophoto downloaded from NRIS-MT. GPS data collected in September 2012. Composed by Neto Garcia in November 2012.