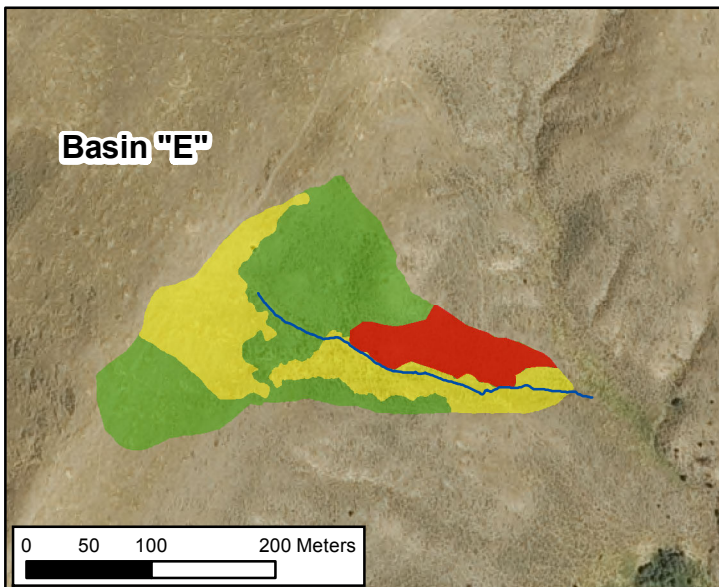
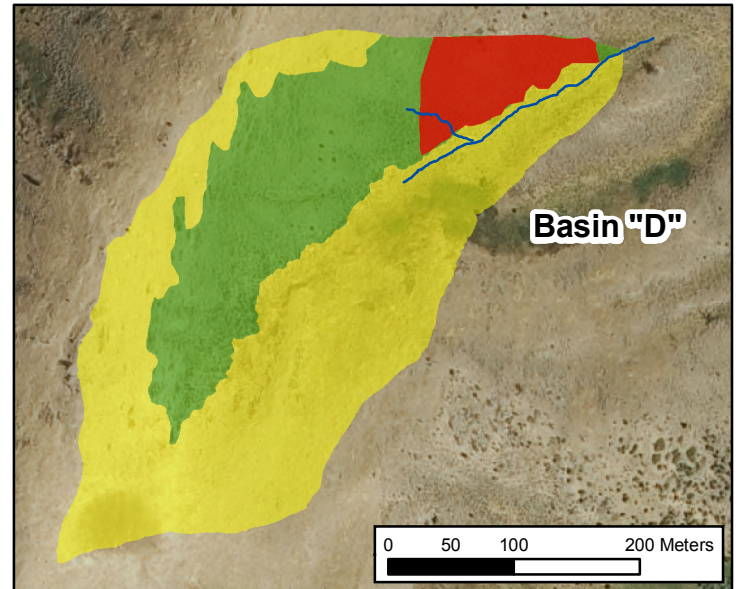
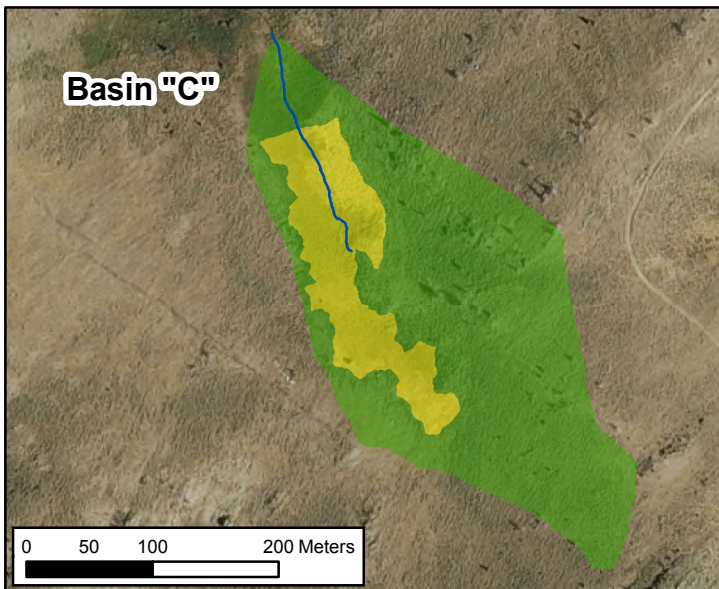
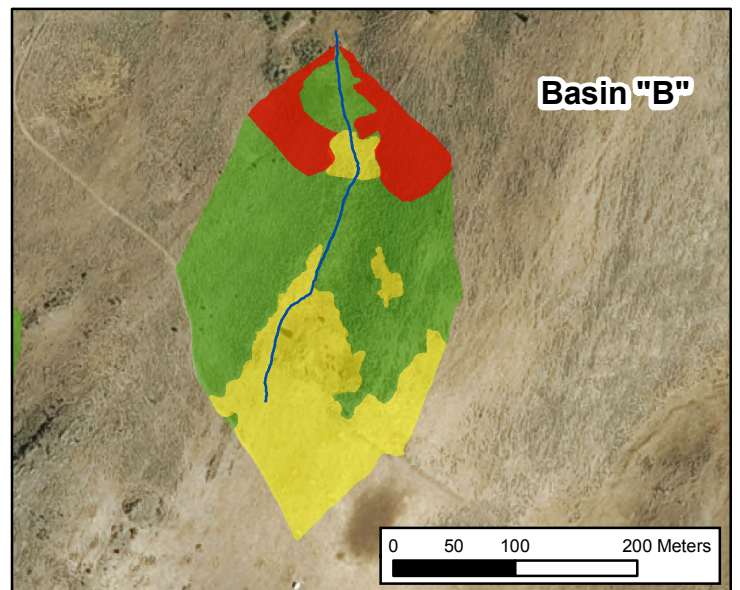
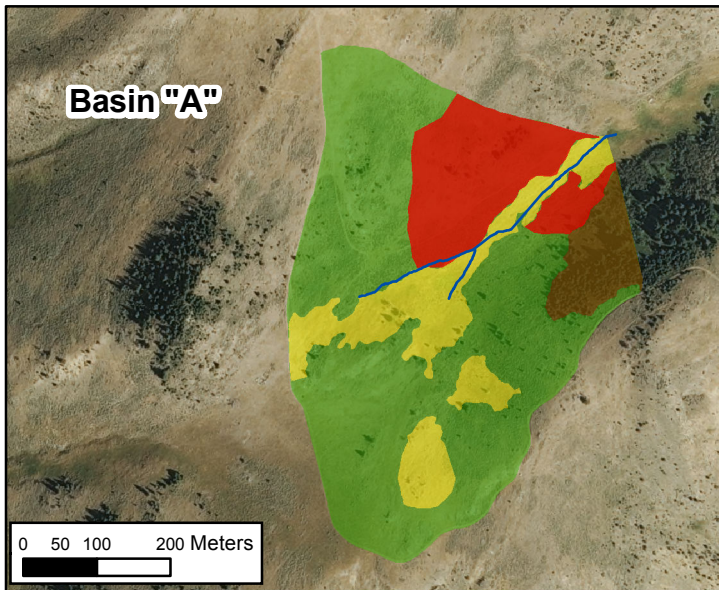


GROUND WATER STUDY at REDBLUFF



Legend

- Drainage
- Treated Area 2012
- Sagebrush
- Grass & Forbs
- Aspen & Conifers



Montana 2011 NAIP Orthophoto downloaded from NRIS-MT. GPS data collected in September 2012. Composed by Neto Garcia in November 2012.