

















Bang Tail Trail Overview

BangTail Trail Features

- | | | | |
|--|----------------------------|---|-----------------------------|
|  | ViewPoint |  | Road Name |
|  | TrailHead |  | Olsen creek rd |
|  | Bangtail Divide Trail |  | Skunk creek rd |
|  | Olsen Cr Trail-555 |  | Crossing |
|  | Trail Name/Width |  | Parking |
|  | 555/Double Wide |  | Point |
|  | BangTailTrail/Single Track |  | Far as possible_BangTail |
| | |  | Far as possible_555 |
| | |  | Beginning of Olsen Creek rd |
| | |  | T Intersection |



0 0.25 0.5 1 Miles

Created by: Michael Mackie
Date: 11/27/2013