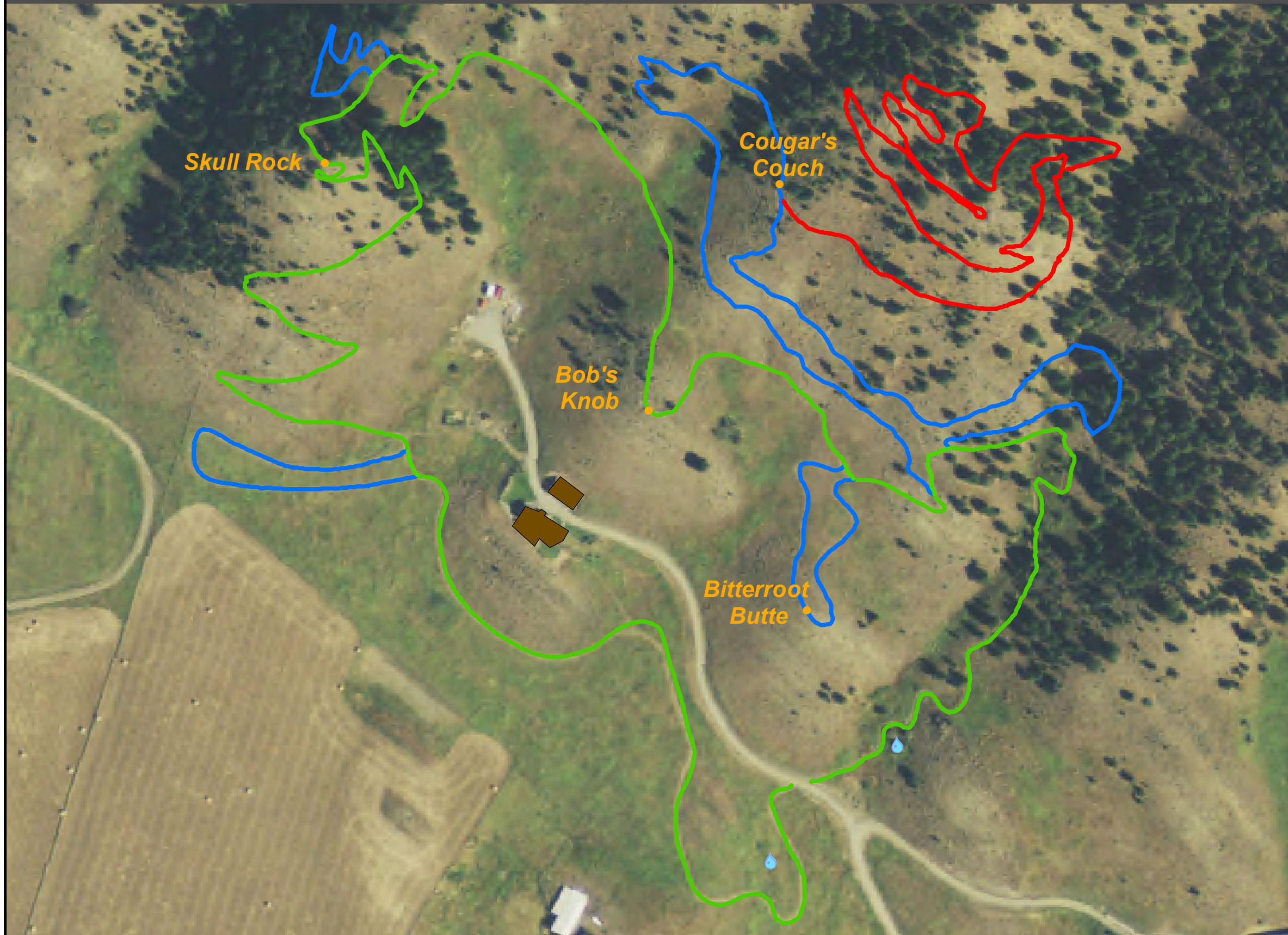









# Tour de Critters: Franklin Coles' Running Trails



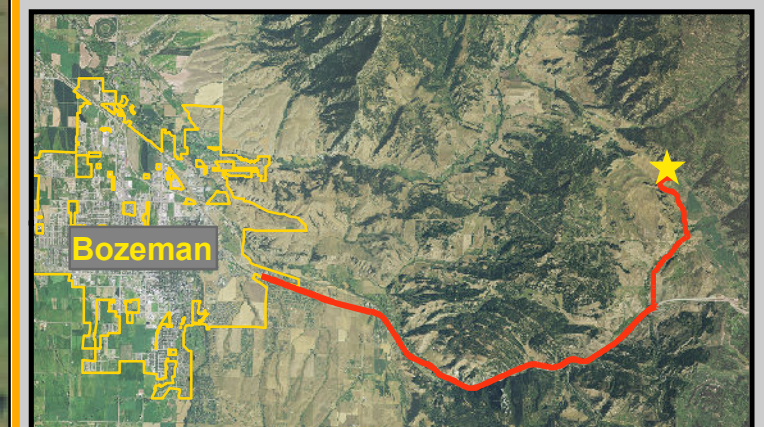
## Symbology

-  Tour de Bobcat
  -  Tour de Cougar
  -  Tour de Mountain Goat
  -  Buildings
  -  Spring
  -  Scenic
- 

## Trail Statistics

- Tour de Bobcat: 1.6 miles, climbs 508 feet
  - Tour de Cougar: 2.4 miles climbs 855 feet
  - Tour de Mountain Goat: 3.2 miles (including tour de cougar distance) climbs 1,117 feet
- Run Trails in Clockwise direction.

*Address: 225 Absaroka Dr, Bozeman Mt  
Please contact Franklin Coles for permission  
to run these trails at (406) 582-4994*



0 0.1 0.2 Miles

Map created by Emma Bode on 10/28/15. Vector data collected by Emma Bode, NAIP imagery from the Montana Library Clearing House