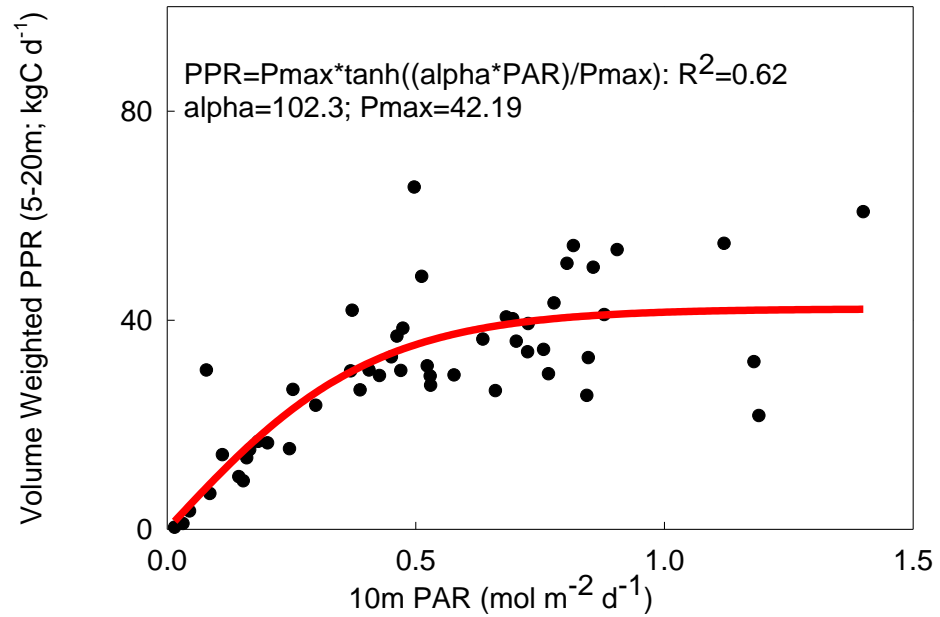
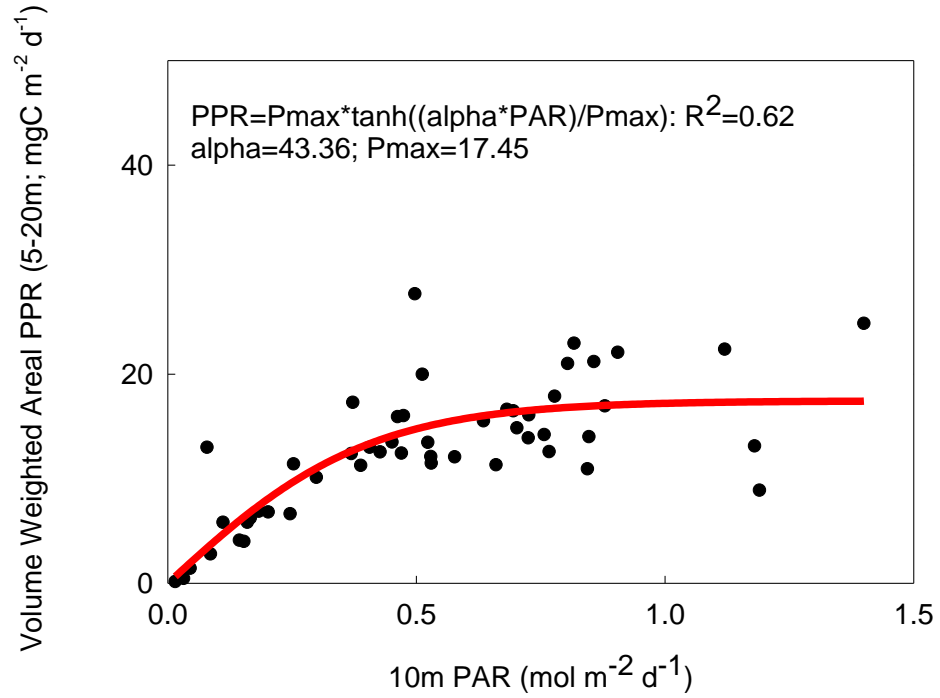
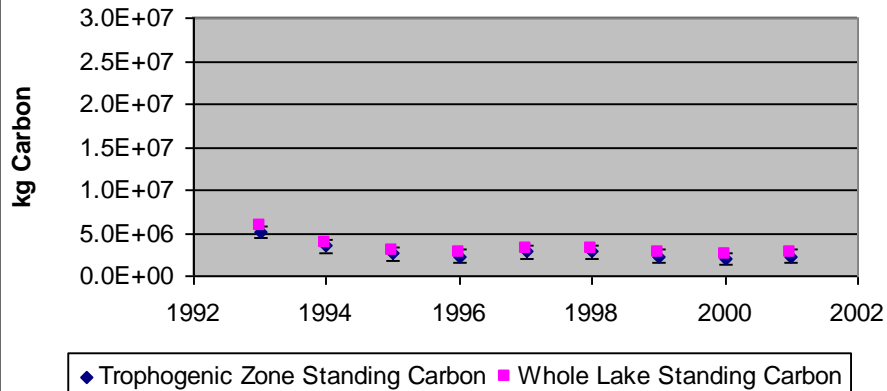


Modeled areal primary production

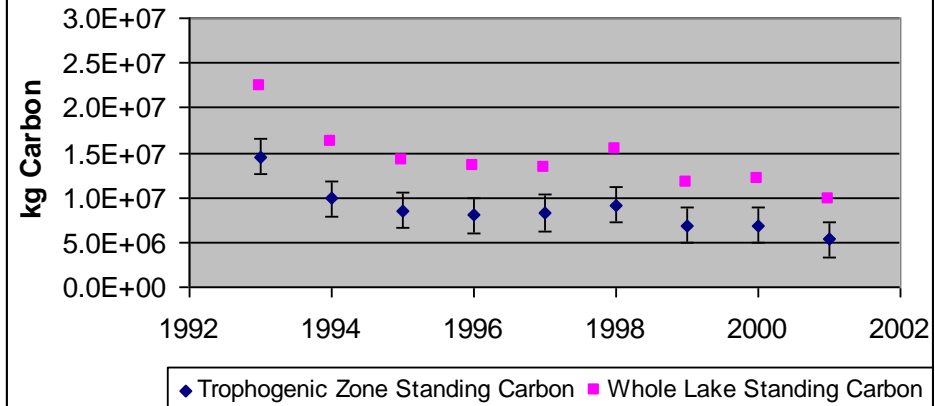


Standing Lake Carbon

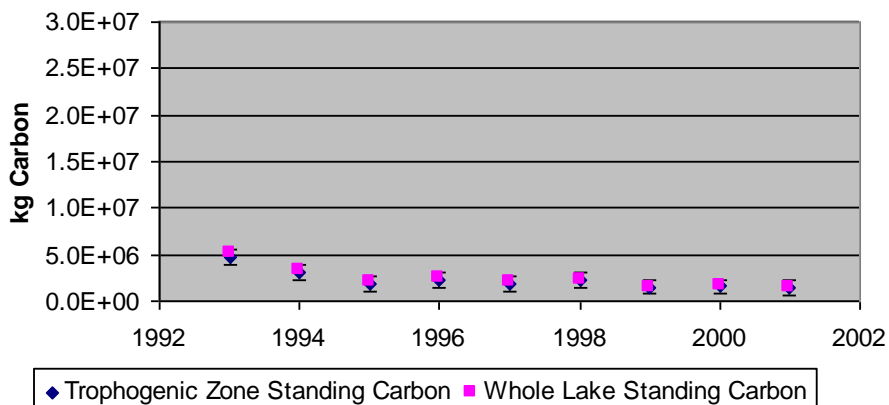
West Lake Bonney



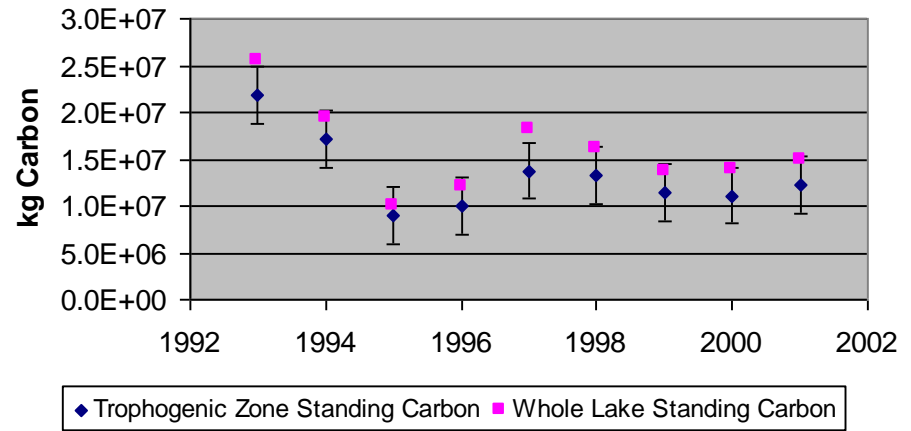
East Lake Bonney



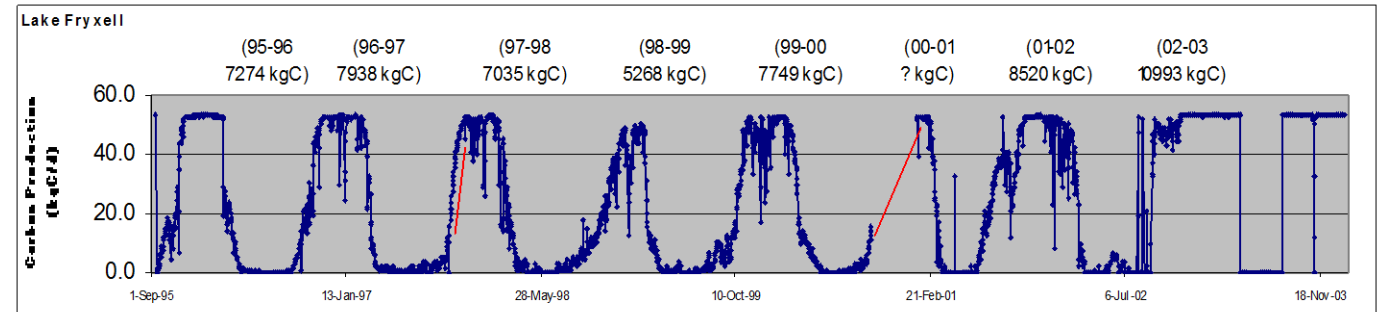
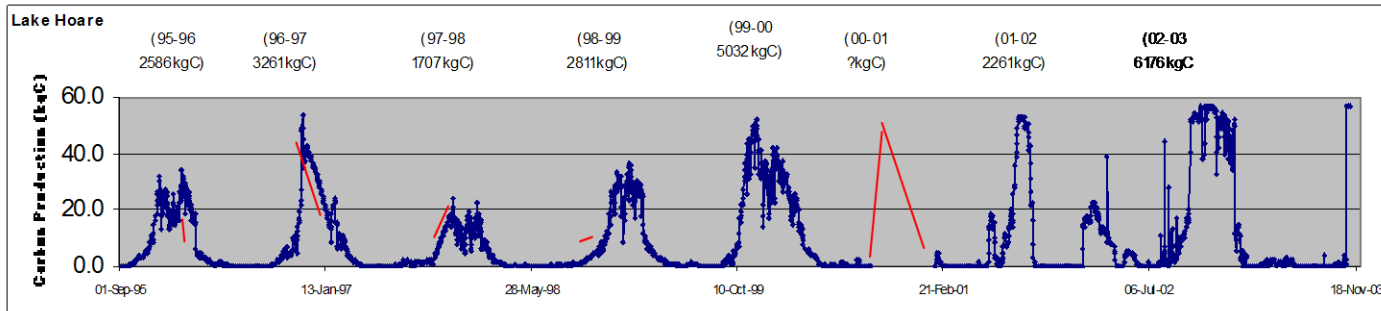
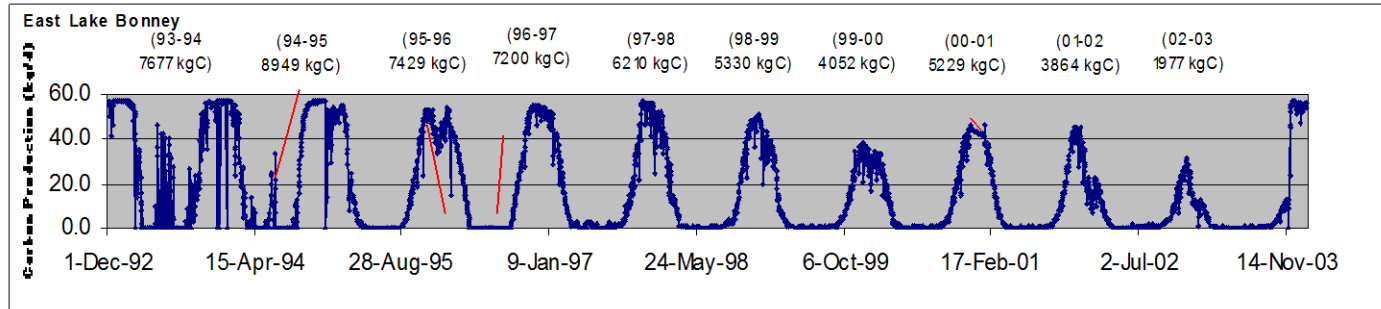
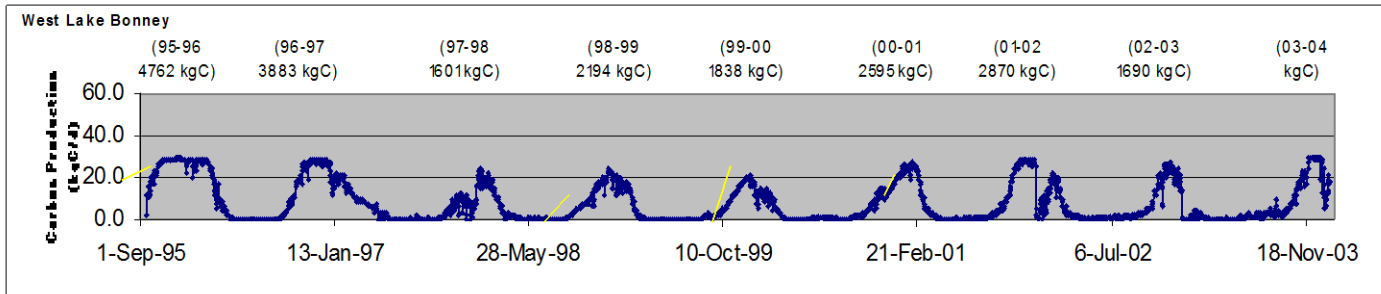
Lake Hoare



Lake Fryxell

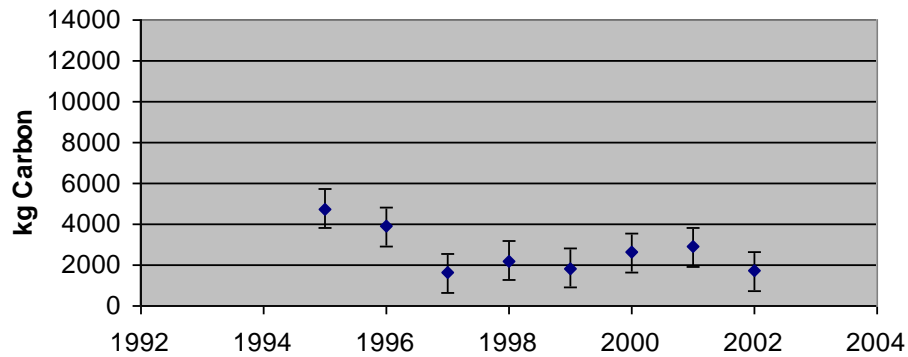


Predicted Photosynthetic Carbon Production (kg d^{-1})

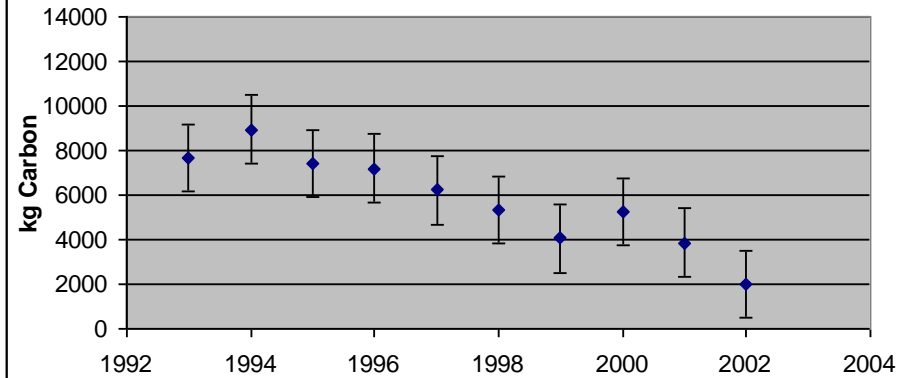


Total Carbon Production / Growing Season

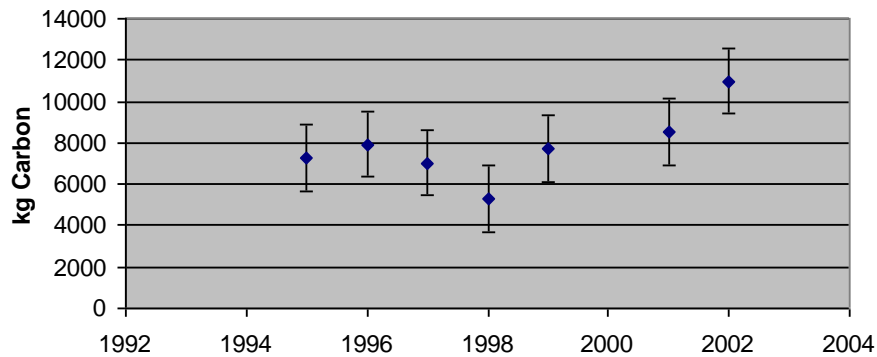
West Lake Bonney



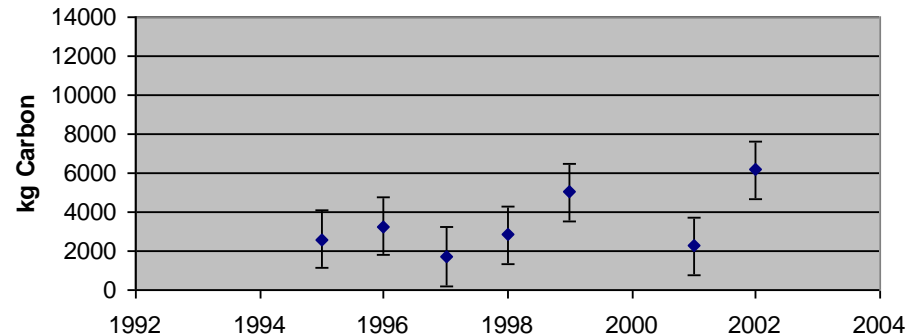
East Lake Bonney



Lake Fryxell

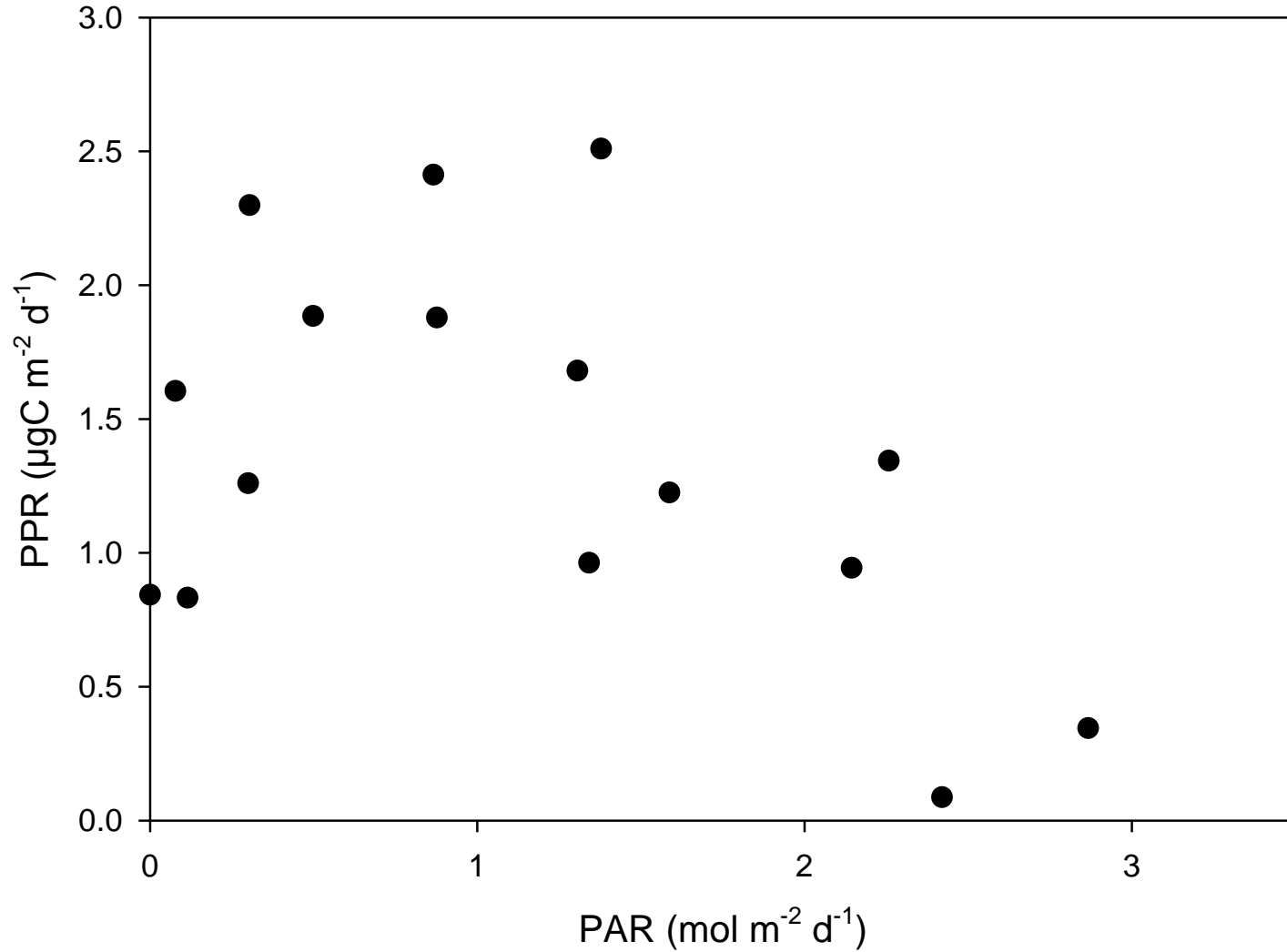


Lake Hoare

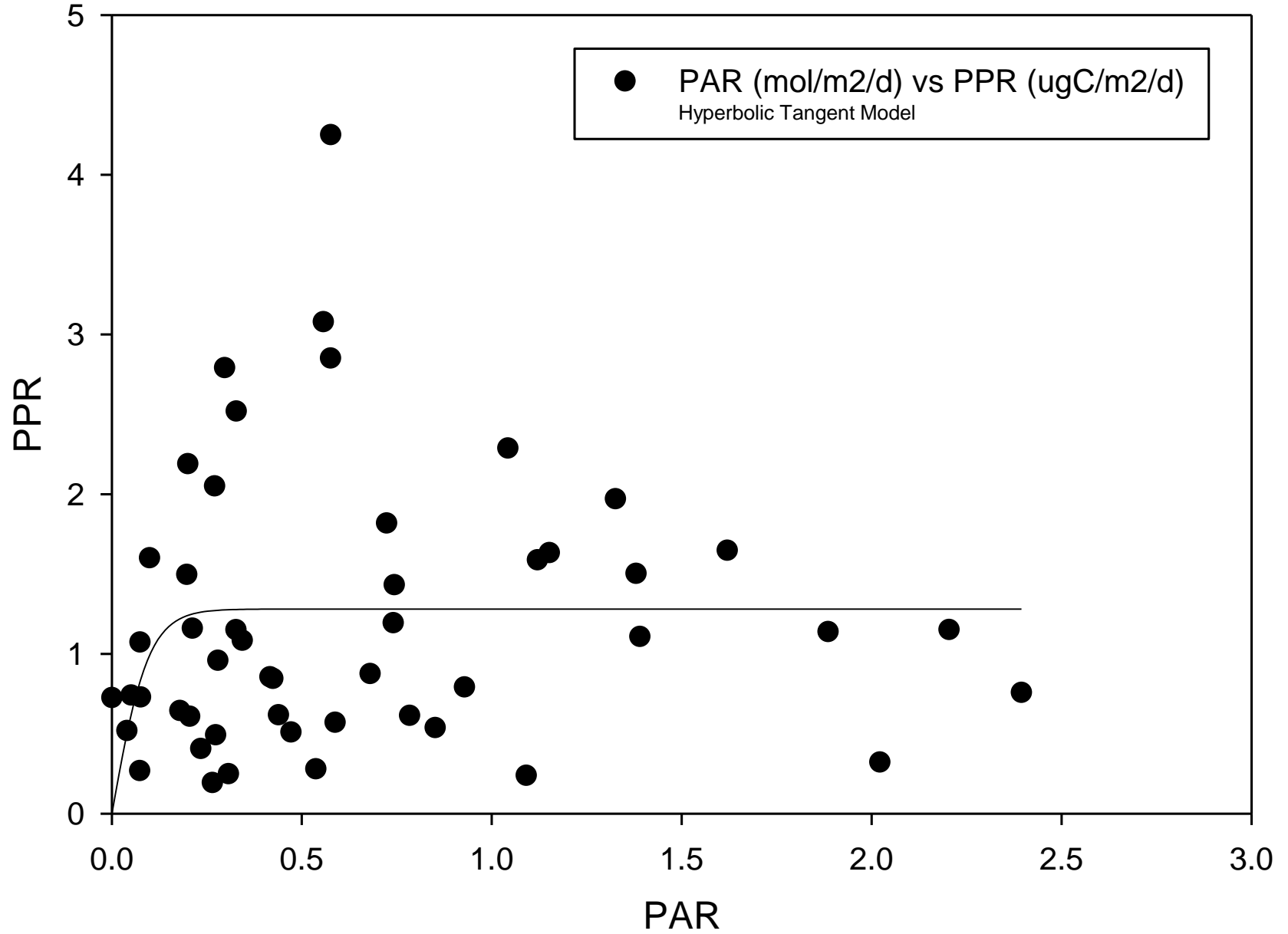


Modeled vertical profiles of primary production

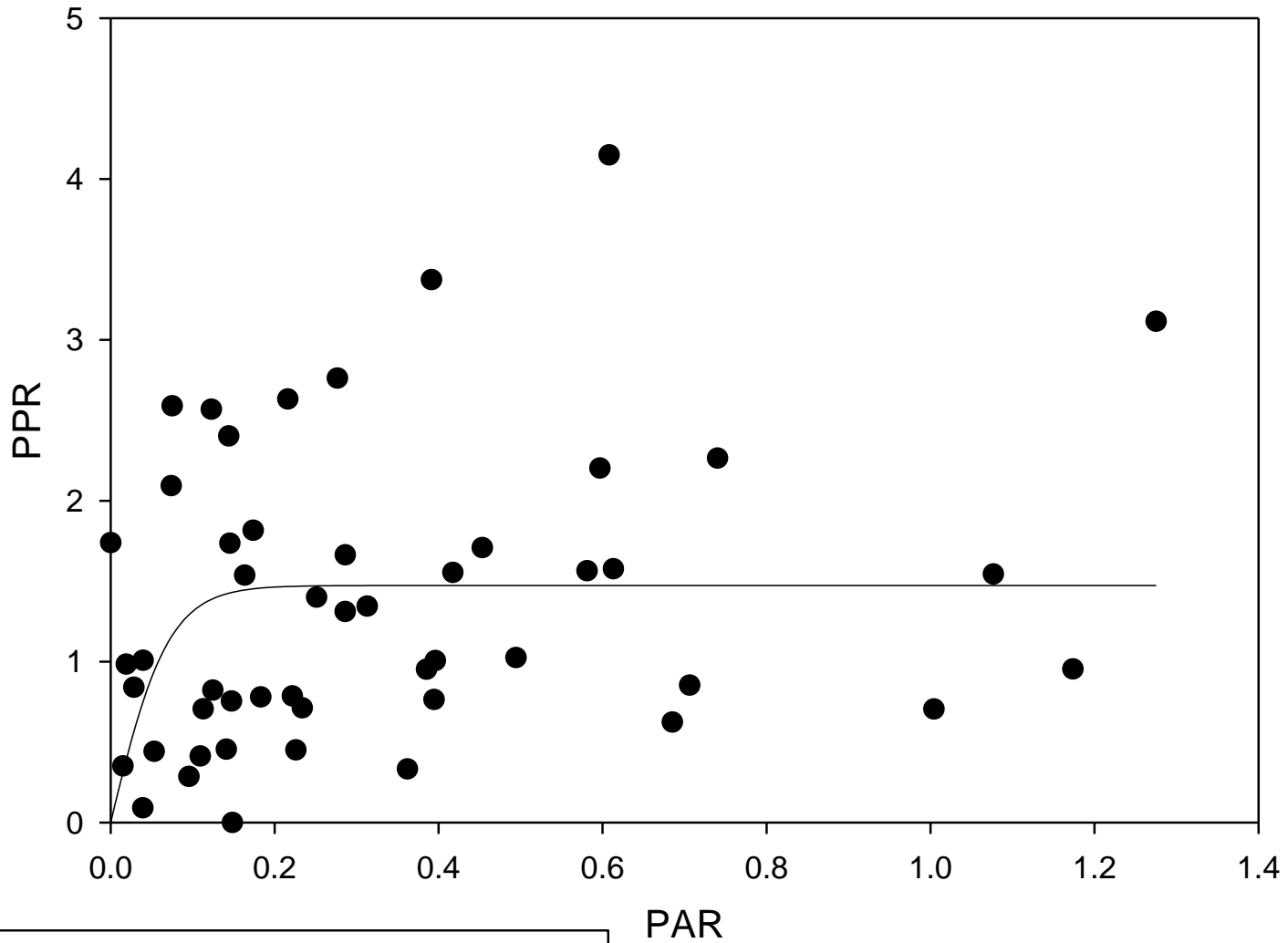
PAR vs PPR at 4m with Respiration



PAR vs PPR at 6m



PAR vs PPR at 13m



● PAR (mol/m²/d) vs PPR (ugC/m²/d)
x(1) column vs y(1) column

PAR vs PPR at 20m

