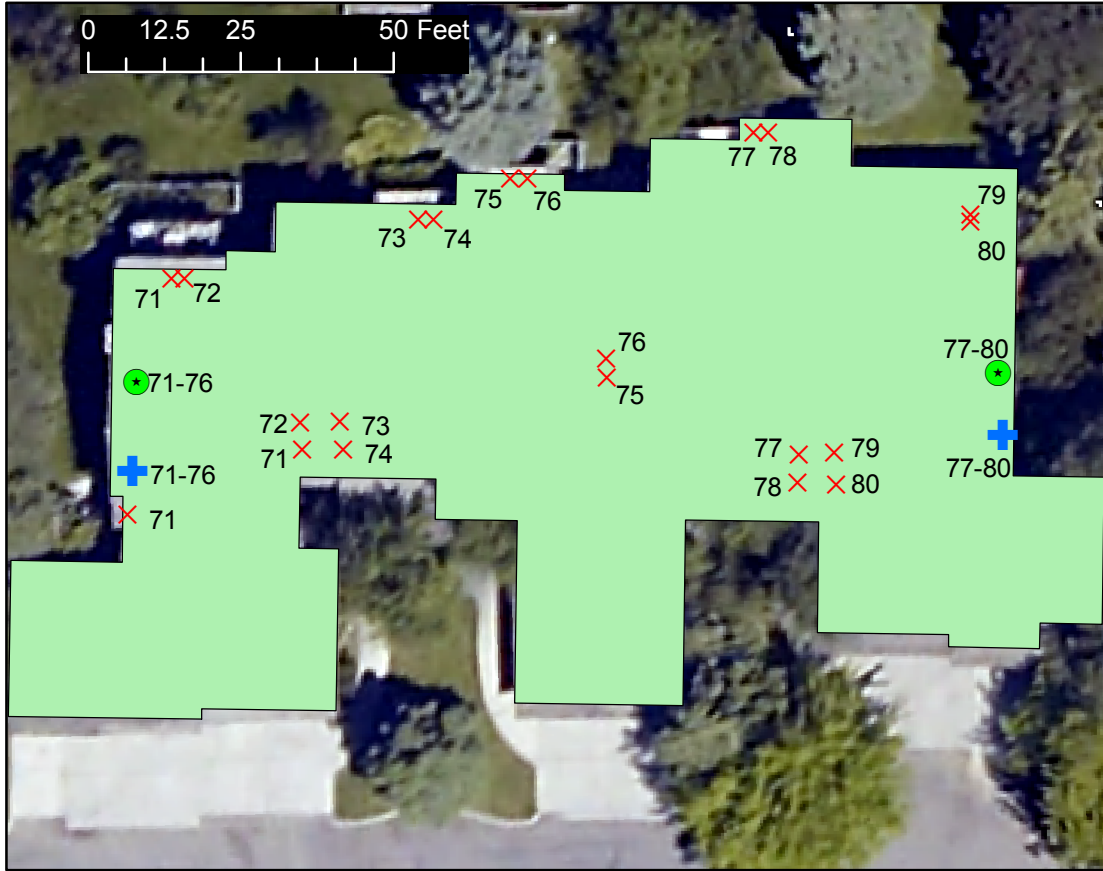
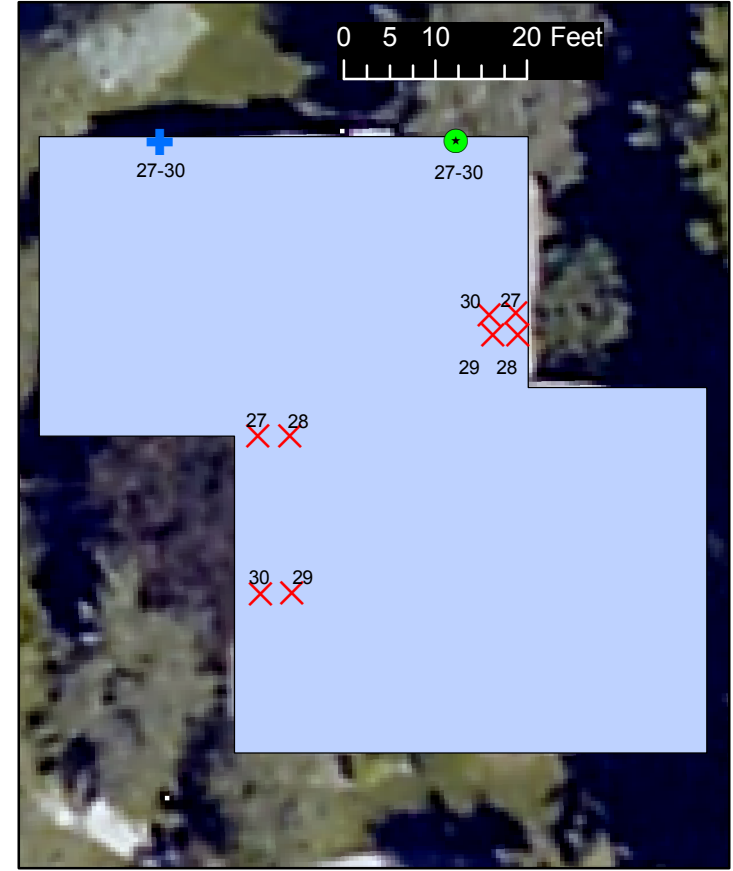


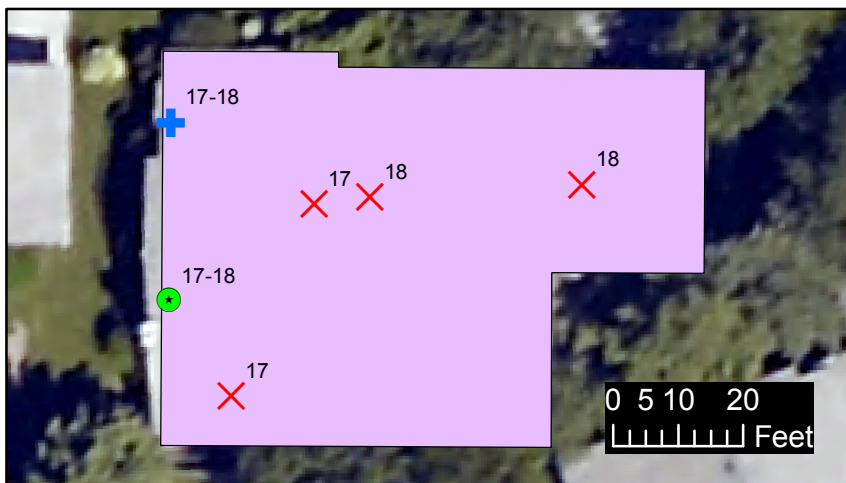
# Detail Maps For 2200 W. Dickerson



Detail for Units 71-80



Detail for Units 27-30



Detail for Units 17-18

TYPICAL UNIT NUMBERING SCHEME

2	3	6	7
1	4	5	8

**Legend**

- X Entrances
- + Power Shutoffs
- + Gas Shutoffs

Information sourced from the City of Bozeman, and collected with a Trimble GeoXH

Map Created by Adam Walters

Data Collected by Valerie Ritter and Adam Walters

Created December 6, 2010