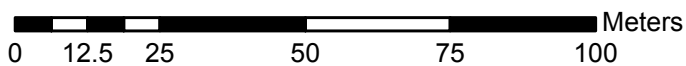



E-911 Project: Hyalite Elementary School





This map was created in partnership with the City of Bozeman Fire and Geographic Information System (GIS) Departments. The maps, carried in fire engines and incorporated into the Enhanced-911 (E-911) computer system, allow firefighters to quickly locate emergency sites, thereby decreasing emergency response time and increasing the chance of saving lives and property.



Sources:
Diana Cooksey
Bozeman FD
Bozeman GIS

Composed by
Zack Kellman
Kyle Taylor

-  Fire Hydrant
-  Gas Shutoff
-  Entrance
-  Dumpster
-  Power Shutoff
-  Fire Zone
-  Buildings
-  Parking Lot
-  Sidewalk
-  Fence