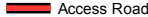

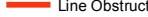










Created by: Curtis DeVault  
 Reference Data: City of Bozeman  
 GPS Data: Curtis DeVault

All units are numbered left to right, with  
 Unit 1 located on the left side of top floor.

**Legend**

-  Access Road
  -  Fence
  -  Line Obstruction
  -  Dumpster
  -  Entrance
  -  Fire Hydrant
  -  Power Shutoff
- Structures**
-  City Building
  -  Garage
  -  Housing
  -  Office

**Trout Meadows Subdivision**  
 Located at the Intersection of Davis and Catamount

